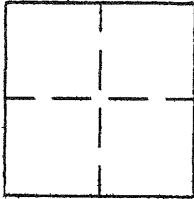


APN No. 85A - 2901 - - - - (Optional)Document Number CR 1311City of UnincorporatedCounty of ALAMEDA, CaliforniaBrief Legal Description Monuments shown on Rec. of Survey No. 578 (11 R.S. 4)

CORNER TYPE

Government Corner ☐ Control ☒
 Meander ☐ Property ☐
 Rancho ☐ Other ☐
 Date of Survey October 31, 1999

COORDINATES
(Optional)

N. _____
 E. _____
 Zone _____ Datum _____
 Elev. _____

Corner - Left as found ☐ Found and tagged ☐ Established ☐ Reestablished ☐ Rebuilt ☒

In compliance with Section 8771 of the Professional Land Surveyors' Act, this corner record is being filed to
 ESTABLISH REESTABLISH the position of an existing monument PRIOR / SUBSEQUENT _____
 to street or highway reconstruction. (Use this portion only when applicable.)

Identification and type of corner found: Evidence used to identify or procedure used to establish or reestablish the corner:

Found Railroad Spikes shown on Rec. of Survey No. 578

A description of the physical condition of the monument as found and as set or reset:


Set Spreaders as shown and Set Punch mark on
 new concrete Monument which replaces spikes

SURVEYOR'S STATEMENT

This Corner Record was prepared by me or under my direction in conformance with

the Land Surveyors' Act on Oct. 31, 1999.

Signed Bruce W. Starr L.S. or ~~REG.~~ Number 4392




COUNTY SURVEYOR'S STATEMENT

This Corner Record was received 1-10-2000 and examined

and filed 1-13-2000.

Signed Russell R. Penland, Jr. Title Deputy County Surveyor



County Surveyor's Comment _____

CL 36 is Gone
N 39° 30' 19" E
13.59

Scale: 1"=100'

SEE DETAIL

289.18

ROAD

N 4° 43' 28" W

Found R.R. Spike at
Ala. Co. Sta. 48+58.94

N 30° 50' 20" W

PALOMARE S

610.68

Found Iron Bolt
C-L 33

10.76
N 75° 24' 49" E

SEE DETAIL

Set 4 Nails with brass tag "L.S. 4392" from
R.R. Spike shown found on Rec. of Survey
No. 578 (Bk. II , R. S. , Pg. 4) at Ala. Co.
Sta. 45+69.77

Set 4 Nails with brass tag "L.S. 4392" from
R.R. Spike shown found on Rec. of Survey No. 578
(Bk. II , R. S. , Pg. 4) at Ala. Co. Sta. 54+69.52