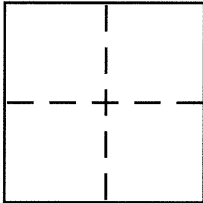


CORNER RECORDDocument Number CR 8297City of BERKELEYCounty of ALAMEDA, CaliforniaBrief Legal Description CITY OF BERKELEY MONUMENT B1652**CORNER TYPE**

Government Corner . Control **X**
 Meander . Property .
 Rancho . Other .
 Date of Survey 3-15-2016

COORDINATES (Optional)

N. _____
 E. _____
 Zone _____ NAD27 . NAD83 .
 NAD83 Epoch _____
 Elev. _____
 Vert. Datum: NGVD29 . NAVD88 .
 Meas. Units: Metric . Imperial .

Corner – Left as found **X** Found and tagged . Established . Reestablished . Rebuilt .

Identification and type of corner found: Evidence used to identify or procedure used to establish or reestablish the corner:
**IN COMPLIANCE WITH SECTION 8771 OF THE PROFESSIONAL LAND SURVEYORS' ACT, THIS CORNER
 RECORD IS BEING FILED TO ESTABLISH THE POSITION OF AN EXISTING MONUMENT PRIOR TO
 STREET REHABILITATION CONSTRUCTION.**


A description of the physical condition of the monument as found and as set or reset: _____

SEE PAGE 2

SURVEYOR'S STATEMENT

This Corner Record was prepared by me or under my direction in conformance with
 the Land Surveyors Act on 4-4-2016

Signed D. M. G. P.L.S or R.C.E. No. 5003


**COUNTY SURVEYOR'S STATEMENT**

This Corner Record was received 25 APRIL, 2016

and examined and filed 4 MAY, 2016

Signed Michael Rubner P.L.S or R.C.E. No. 6843

Title COUNTY SURVEYOR





County Surveyor's Comment _____

WC64A2



LEGEND

-  3/8" IRON PIN CITY MONUMENT
IN A STANDARD MONUMENT WELL
-  SET REFERENCE CROSS

NOTE:

THE EXISTING MONUMENT AS SHOWN IS REFERENCED BY
STRAIGHT LINES BETWEEN RP-1 TO RP-3 AND RP-2 TO RP-4.