

SUGARLOAF
RANCH
2075 OR. 664
M.C.R.

LINDSTROM
2438 O.R. 652 M.C.R.
51,564 AC. ±

BURCH
2485 O.R. 515
M.C.R.

GALLETTI
2302 O.R. 625
M.C.R.

LEGEND

- -- SET * CAPTED REBAR STAMPED LS4107
- -- DIMENSION POINT - NOTHING FOUND OR SET
- EXISTING FENCE LINE
- -- FOUND 3/4" IRON PIPE TAGGED LS 3104 PER MC2, DNR 44, PG. 06, M.C.R.
- () -- REG. PER MC2, DNR 44, PG. 06, M.C.R.
- CREEK

Prepared by:
Clifford M. Zimmerman
Licensed Land Surveyor, L.S. 4707
32200 Westwood Drive, Fort Bragg, Ca. 95437
Phone: 707-964-8830

BASIS OF BEARINGS


THE BASIS OF BEARINGS OF THIS SURVEY ARE IN TERMS OF THE CALIFORNIA STATE GRID, ZONE 2, BASED UPON THE USC & GS TRIANGULATION STATIONS "SUGAR" AND "RED BLUFF" BEARING N04°52'10"E, AS SHOWN ON THIS MAP

COUNTY SURVEYOR'S STATEMENT

THIS MAP HAS BEEN EXAMINED IN ACCORDANCE WITH SECTION 8166 OF THE LAND SURVEYOR'S ACT THIS 07TH DAY OF OCTOBER, 2000

STANLEY TOWNSEND, COUNTY SURVEYOR
COUNTY OF MENDOCINO, STATE OF CALIFORNIA

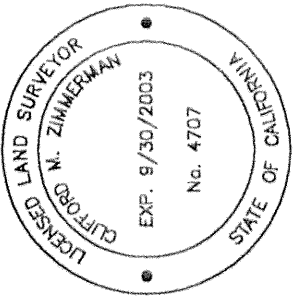
BY: Arthur W. Colvin DEPUTY
ARTHUR W. COLVIN, L.S. 6112
DEPUTY COUNTY SURVEYOR
EXPIRATION DATE: MARCH 31, 2002.



SURVEYOR'S STATEMENT

THIS MAP CORRECTLY REPRESENTS A SURVEY MADE BY ME OR UNDER MY DIRECTION IN CONFORMANCE WITH THE REQUIREMENTS OF THE LAND SURVEYOR'S ACT AT THE REQUEST OF PAUL & KAREN LINDSTROM, IN APRIL 2000.

Clifford M. Zimmerman
CLIFFORD M. ZIMMERMAN, L.S. 4707
EXPIRATION DATE: SEPTEMBER 30, 2003



COUNTY RECORDER'S STATEMENT

FILED THIS 11TH DAY OF OCTOBER, 2000 AT 12:37 P.M. MAPS
DRAWN 67, PAGE 95, AT THE REQUEST OF CLIFFORD M. ZIMMERMAN

MARSHA A. WHARFF
COUNTY RECORDER

BY: Rita Bernadine DEPUTY

SHEET 1 OF 1

Record of Survey

OF THE LANDS OF

Paul & Karen Lindstrom

2438 O.R. 652 M.C.R.
BEING A PORTION OF
SECTION 12, T14N, R17W,
M.D.B. & M.

68

COUNTY OF MENDOCINO
STATE OF CALIFORNIA


MAPS

DRAWER 67

PAGE 95

SCALE 1" = 200'
DATE: JULY 2000
JOB No. 00-306

FEE \$ 8.00



SCALE: 1" = 200'

R0540-00